



# Going Mobile

Manawatu Amateur Radio Society

Branch 20

Warren Crawley: ZL2FE / ZL2JML



# Introduction

- Going Mobile – ZL On the air and SOTA, an overview?
- SOTA – a little deeper
- ZL On The Air – a little deeper
- Alerts and Spotting - apps, Facebook and websites
- Frequencies, Websites and Facebook
- What's next,
- Conference



# Going Mobile – how?

- SOTA – Summits on the Air
- Lakes on the air
- Parks on the air
- Huts on air
- Islands on the air
- Lighthouses on the air

Why ?



# ZL on the air

- Lakes
- WWFF Parks, POTA Parks and Reserves
- Islands
- Lighthouses
- Huts

## Award Program

- Activator Awards
- Chaser Awards





# Lakes on the Air

(Includes Lagoons)  
1554 Lakes





# Huts on the Air

1095 Huts in NZ





# Parks on the Air

3 Park Groups  
14475 Parks in NZ

WWFF – World Wide Flora and Fauna in  
Amateurs Radio – 233 Parks  
*Make Nature your Shack*

POTA – Parks on the Air- 606 Parks

New Zealand Parks and Reserves



# Lighthouses on the Air

101 Lighthouses







# Islands on the Air

1295 Islands



# QRP Award

---





# Summits on the Air

5226 Summits

## Tables

- Activator table
- Chaser table
- Summit to Summit table
- Unique summits
- Many Other tables

## Award Program

- Activator Awards
- Chaser Awards



# Summits on the Air

- SOTA is the true test of "can I communicate with others with no prepared infrastructure" - handy if you are into disaster comms.
- SOTA is the ultimate in outdoor radio - it often involves hiking up hills and mountains
- SOTA is great for fitness – the summits usually involve some sort of climb
- SOTA has the best (and worst) shacks – with spectacular views
- Comradery



# Summits on the Air



- Summits must meet certain geological characteristics
- Points value - 1 to 10

- Some take days to access
- Some you can drive to
- Quite often in a park



# SOTA - Activators

- Those who go to the summits and operate a portable station.
- To activate you need a minimum of 4 contacts.
- A summit can only be activated once every calendar year
- Summits have points values based on elevation





# SOTA - Chasers

- A Chaser responds to an activators CQ
- A Chaser can chase the same summit every 24 hours
- A chaser can be in the shack or on another summit

























# Alerts and Spots

## Alert


- Alerts are telling others you are going out in the outdoors
- Use Apps, Websites, Facebook and email
- Date, time, location, frequency and mode

## Spot

- Spots are telling others you are about to activate or advising others that someone else is activating
- Sometime there is no ability to Spot – alert times need to be accurate



# Apps – iOS and Android



SOTA  
Activator



SOTA Spotter



# Facebook



**Rick Jackson**

1d · 🌐

Tomorrow (Saturday) I will be at Mount Thomas Conservation Area, ZLFF- 0041, ZL-0173, hopefully qrv 10:00 local time.

I'll be at the Wooded Gully Campsite which a D.O.C. controlled one & as such qualifies as a campsite for the NZART DOC Lands Award.

Normal POTA frequencies 40, 20 & 15m.

If the weather is ok I'll keep going till well after rollover.

ZL3RIK



## ZL SOTA and other /P >

🔒 Private group · 394 members



👤 Joined ▾

👤+ Invite



You

Reels

Photos

Events

Files



Write something...

🎥 Reel

📷 Photo

😊 Feeling

## Most Relevant



**Terry Divot James**

12h · 🌐

The weather is going to be windy, but no rain forecast as yet. The POTA Workshop will be ahead today and will be on the air around 1 Local time. Please come up on air as we have





# Websites - Alerts



**SOTAwatch3**

16 Apr 2023 **08:03 UTC** 20:03 local

SOTA Links ▾

ZL2JML ▾



SPOTS

ALERTS

Showing 300 alerts.

Settings

Add Alert

Saturday 15 April 2023

20:15	<b>AE1MS/P</b> on <a href="#">W4V/GC-015</a> w/AE1JS; 2023 SOTA Kentucky Workshop. (Posted by AE1MS)	146.52-fm, 7.188-ssb, 14.347-ssb
20:30	<b>VE6VID/W7</b> on <a href="#">W7A/CS-039</a> (Posted by VE6VID)	7.185-ssb, 14.343 -ssb, 146.52-fm
21:00	<b>HI8GP</b> on <a href="#">HI/CI-010</a> Panamerican SOTA Weekend 2023. POTA HI-0004 (Posted by HI8GP)	14.290-ssb, 146.520-fm
21:00	<b>K7AHR</b> on <a href="#">W7O/NC-112</a> (Posted by K7AHR)	146.58-fm, 7-cw, 18-cw,28-cw
21:00	<b>W7DLZ</b> on <a href="#">W6/NS-278</a> QRP (Posted by W7DLZ)	7.060, 14.060, 21.060 cw

## Reflector Latest

### SOTADData3

by VK3ARR, #9 by VK1DA, 1 min ago

### SP15SOTA award to celebrate 15

by SYSTEM, #22 by M0JKS, 10 hours ago

### 6m QSO/S2S anyone ?

by M0JKS, #7 by M0JKS, 10 hours ago

### LoRa APRS Tracker

by ON6ZQ, #42 by M0JKS, 10 hours ago

### Log upload (manual) error messa

by 2E0JWA, #7 by 2E0JWA, 10 hours ago

### It's time to activate your first SO1

by WA7JNJ, #2 by WU7H, 13 hours ago

### Dusted off the Ten-Tec Today

by WU7H, #46 by WU7H, 13 hours ago

### FUNK.TAG KASSEL 15.April 2023

by DL4TO, #2 by DB7MM, 13 hours ago



# Websites - Spots



SOTAwatch3

16 Apr 2023 08:04 UTC 20:04 local

SOTA Links ▾

ZL2JML ▾



SPOTS

ALERTS

Showing latest 50 spots.

Settings

Add Spot

08:04	JL3MNP/3 on JA/SI-050   	14.064 cw
08:03	EC2AG on EA2/BI-055   	14.340 ssb
08:01	JS6UAK on JA6/ON-038   	14.140 ssb
08:00	SP9LPK/P on SP/BI-004   	7.158 ssb
08:00	SP9MA/P on SP/BZ-049   	7.085 ssb
07:59	YO6PIB/P on YO/WC-259   	14.325 ssb
07:57	IZ4VQS on I/LG-322   	7.090 ssb
07:56	JS2VVH/2 on JA/SO-153   	7.169 ssb
07:54	SP9LPK/P on SP/BI-004   	21.275 ssb
07:54	CT2JLS/P on CT/BA-032   	14.288 ssb
07:53	JL3MNP/3 on JA/SI-050   	14.064 cw
07:52	JS6UAK on JA6/ON-038   	14.140 ssb

## Reflector Latest

### SOTADData3

by VK3ARR, #9 by VK1DA, 2 mins ago

### SP15SOTA award to celebrate 15

by SYSTEM, #22 by M0JKS, 10 hours ago

### 6m QSO/S2S anyone ?

by M0JKS, #7 by M0JKS, 10 hours ago

### LoRa APRS Tracker

by ON6ZQ, #42 by M0JKS, 10 hours ago

### Log upload (manual) error messa

by 2E0JWA, #7 by 2E0JWA, 10 hours ago

### It's time to activate your first SO1

by WA7JNJ, #2 by WU7H, 13 hours ago

### Dusted off the Ten-Tec Today

by WU7H, #46 by WU7H, 13 hours ago

### FUNK.TAG KASSEL 15.April 2023

by DL4TO, #2 by DB7MM, 13 hours ago



# Awards - Activators

## Activations



**467 total points**

*458 activator points*

*9 bonus points*



**98 activations**



**43 unique summits**



**2 associations**  
**7 regions**



**1191 QSOs**  
*Top Chaser: ZL2ADA (81)*



**Activating since**  
**14 Dec 2018**

## Activator Badges



**HF**

14 Dec  
2018



**VHF**

14 Dec  
2018



**FM**

14 Dec  
2018



**SSB**

14 Dec  
2018



**Activated**

**OC**  
14 Dec  
2018



**First**  
**Activator**

03 May  
2019



**Force**  
**Sensitive**

04 May  
2019



**Seasonal**  
**Bonus**

13 Sep  
2019



**Activator**  
**100**

18 Jan 2020



**UHF**

31 Oct 2020



**Lazenby**

30 Dec  
2020



**Activator**

**250**  
21 Feb  
2021



**DV**

26 Feb  
2023



# Awards - Activators

ZL1 - New Zealand - North Island



- All Years -



-All Bands-



-All Modes-



Show

Position	Activator Callsign	Summits	Points	Bonus Points	Total Points	Average
1	<a href="#">ZL2AJ</a>	355	982	24	<b>1006</b>	2.83
2	<a href="#">ZL2JML</a>	98	458	9	<b>467</b>	4.77
3	<a href="#">ZL2ADA</a>	87	352	9	<b>361</b>	4.15
4	<a href="#">ZL1BYZ</a>	251	246	0	<b>246</b>	0.98
5	<a href="#">ZL1SKL</a>	109	197	3	<b>200</b>	1.83
6	<a href="#">ZL2ATH</a>	133	197	0	<b>197</b>	1.48
7	<a href="#">ZL1PSH</a>	54	92	6	<b>98</b>	1.81
8	<a href="#">ZL1KR</a>	16	69	0	<b>69</b>	4.31



# Awards - Activators

A map of the Tasman Sea region, showing Australia (New South Wales, Jervis Bay Territory, Tasmania), Lord Howe Island, and New Zealand. The map highlights several connections between locations, marked by dashed lines and house icons. A prominent cyan dashed line connects a location on the northern coast of New South Wales to a location on the northern coast of New Zealand. A yellow dashed line connects a location on the southern coast of New South Wales to a location on the southern coast of New Zealand. Multiple orange dashed lines connect various locations on the southern coast of New Zealand to a central location on the northern coast of New Zealand. The map also labels 'LORD HOWE ISLAND' and 'Tasman Sea'.





# Awards - Chaser

## Chases



1236 points



160 unique summits



5 associations  
18 regions



355 QSOs  
*Top Activator: ZL2ADA (86)*



Chasing since  
2 Jul 2017



951 S2S points  
207 total S2S QSOs

## Chaser Badges



**SSB**

02 Jul 2017



**HF**

02 Jul 2017



**Chased OC**

02 Jul 2017



**Summit To**

**Summit**  
14 Dec  
2018



**FM**

14 Dec  
2018



**VHF**

14 Dec  
2018



**Force**

**Sensitive**  
04 May  
2019



**Chaser 100**

24 Aug  
2019



**S2S 100**

29 Dec  
2019



**Chaser 250**

25 Jan 2020



**S2S 250**

23 May  
2020



**UHF**

31 Oct 2020



**Lazenby**

30 Dec  
2020



**Chaser 500**

31 Dec  
2020



**Chaser**

**Uniques**  
**100**  
14 Aug  
2021



**S2S 500**

14 Aug  
2021



**Chaser**

**1000**  
31 Dec  
2022



**DV**

26 Feb  
2023



# Awards - Chaser

ZL1 - New Zealand - North Island



- All Years -



-All Bands-



-All Modes-



Show

Position	Chaser Callsign	Activators Worked	Points	Average
1	<a href="#">ZL1BYZ</a>	8275	36222	4.38
2	<a href="#">ZL1TM</a>	4758	20489	4.31
3	<a href="#">ZL2ATH</a>	1679	5801	3.46
4	<a href="#">ZL1BQD</a>	1523	5738	3.77
5	<a href="#">ZL1WA</a>	1068	3903	3.65
6	<a href="#">ZL2AJ</a>	1234	3853	3.12
7	<a href="#">ZL1SKL</a>	1148	3642	3.17
8	<a href="#">ZL3JD</a>	955	3325	3.48
9	<a href="#">ZL2JML</a>	355	1236	3.48
10	<a href="#">ZL2ADA</a>	264	892	3.38



# Awards – S2S

ZL1 - New Zealand - North Island



- All Years -



-All Bands-



-All Modes-

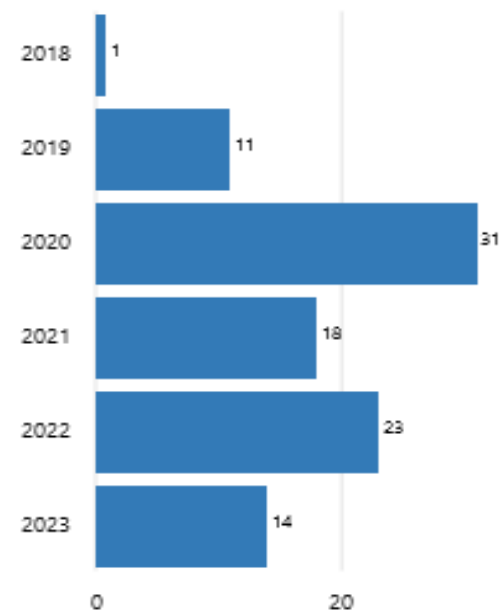


Show

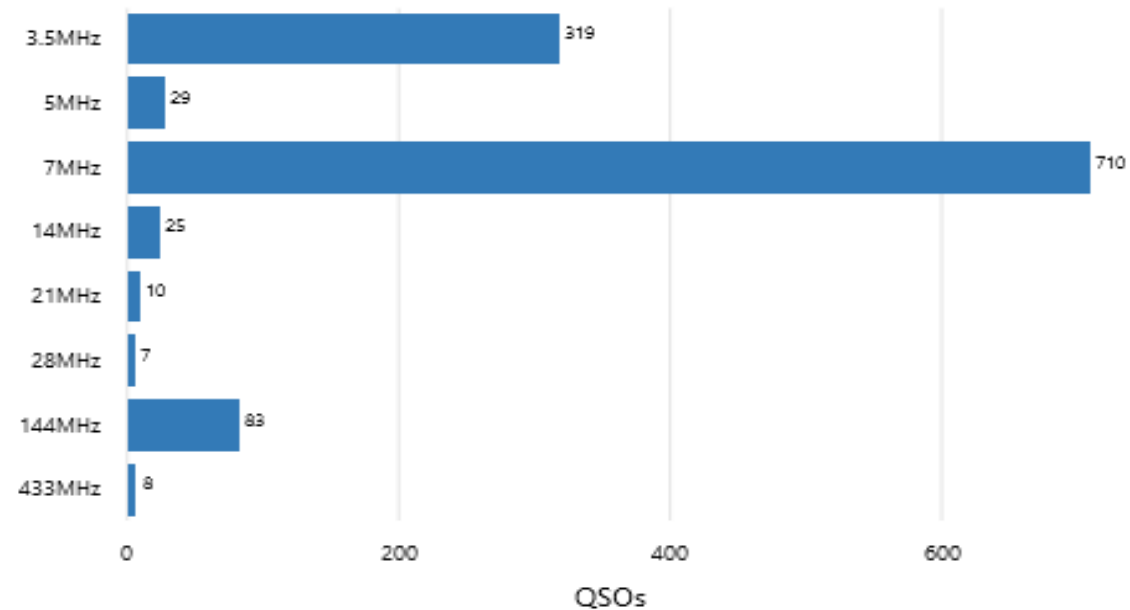
Position	Chaser Callsign	Summit to Summit Contacts	Points	
1	<a href="#">ZL2AJ</a>	590	2079	
=1	<a href="#">ZL1BYZ</a>	639	2079	
3	<a href="#">ZL2ATH</a>	355	1229	
4	<a href="#">ZL1SKL</a>	274	973	
5	<a href="#">ZL2JML</a>	207	951	
6	<a href="#">ZL2ADA</a>	153	648	
7	<a href="#">ZL1PSH</a>	192	601	
8	<a href="#">ZL1KR</a>	76	258	
9	<a href="#">ZL1ALF</a>	67	224	
10	<a href="#">ZL2KGF</a>	44	155	



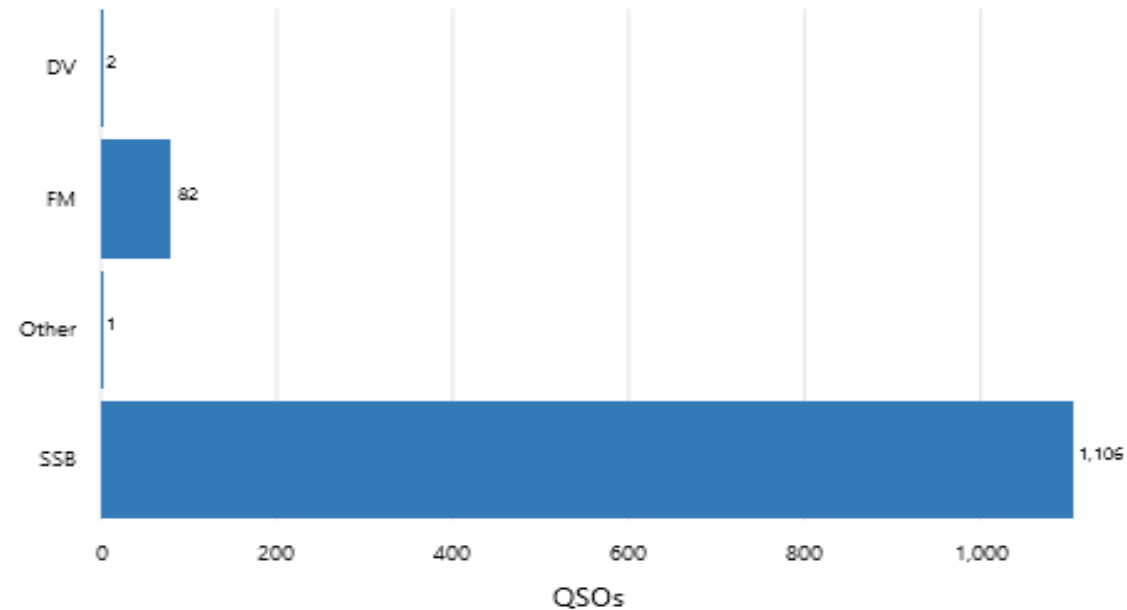
## Activity by year



## Bands




## Modes





# On the Air

 ZL ON THE AIR


...OnTheAir Info Places Results My Logs Spots Alerts ZL2JML

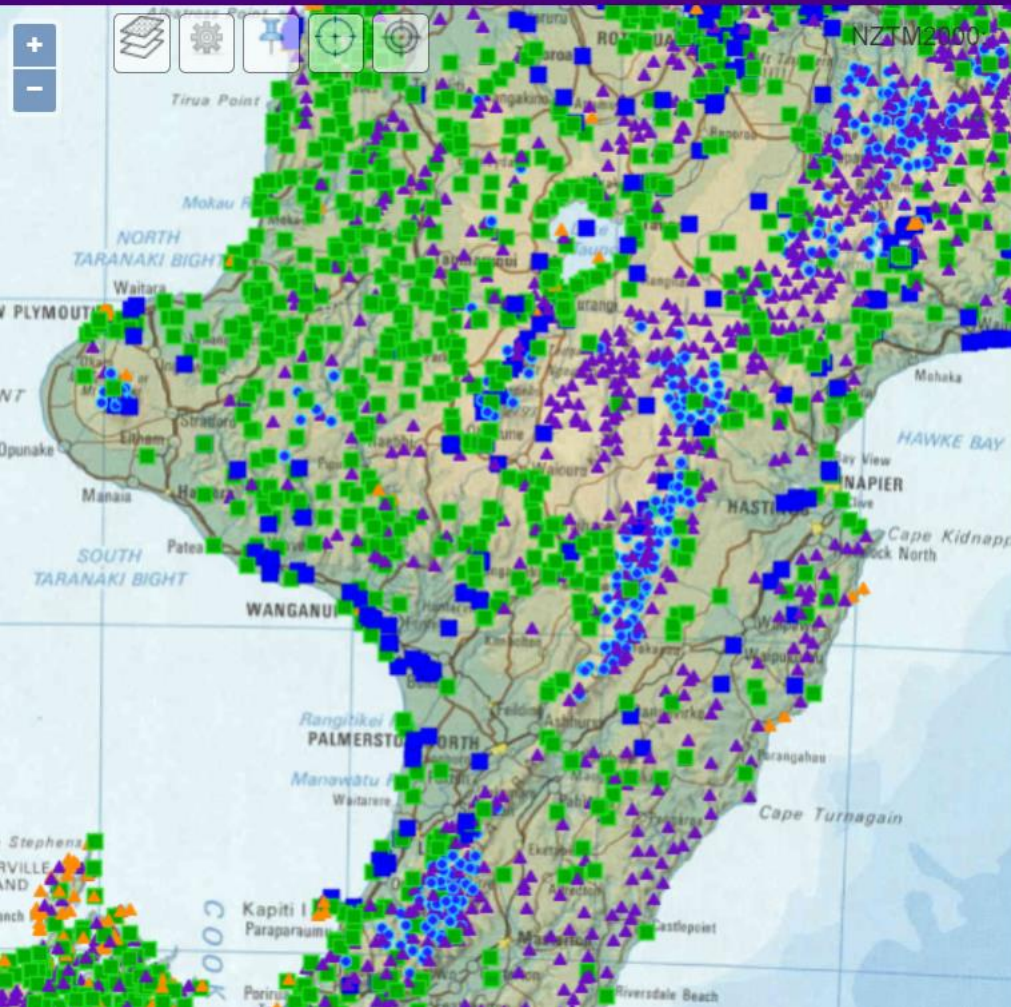
Home --> Places --> All

Download Larger Map Smaller Map Back

+

-





← Previous 1 2 3 4 5 6 7 8 9 ... 12 13 Next →

Type: All

Find:

Include ZLOTA only: ☒

Find Clear


Your search returned 24185 results. Displaying first 500 only. Please refine your search

Type	ID	Name	Reg	Related	Description	Active?
Park	ZLP/SL-1479	10 Ferry Road, Tuatapere	SL			<input checked="" type="checkbox"/>
Park	ZLP/SL-1281	11 Papatotara Road, Tuatapere	SL			<input checked="" type="checkbox"/>
Park	ZLP/MW-0879	246 Conservation Area	MW			<input checked="" type="checkbox"/>
Park	ZLP/CB-4114	78 London Street	CB			<input checked="" type="checkbox"/>
Park	ZLP/CB-	9 Woodhills Road Recreation	CB			<input checked="" type="checkbox"/>

<https://ontheair.nz/>



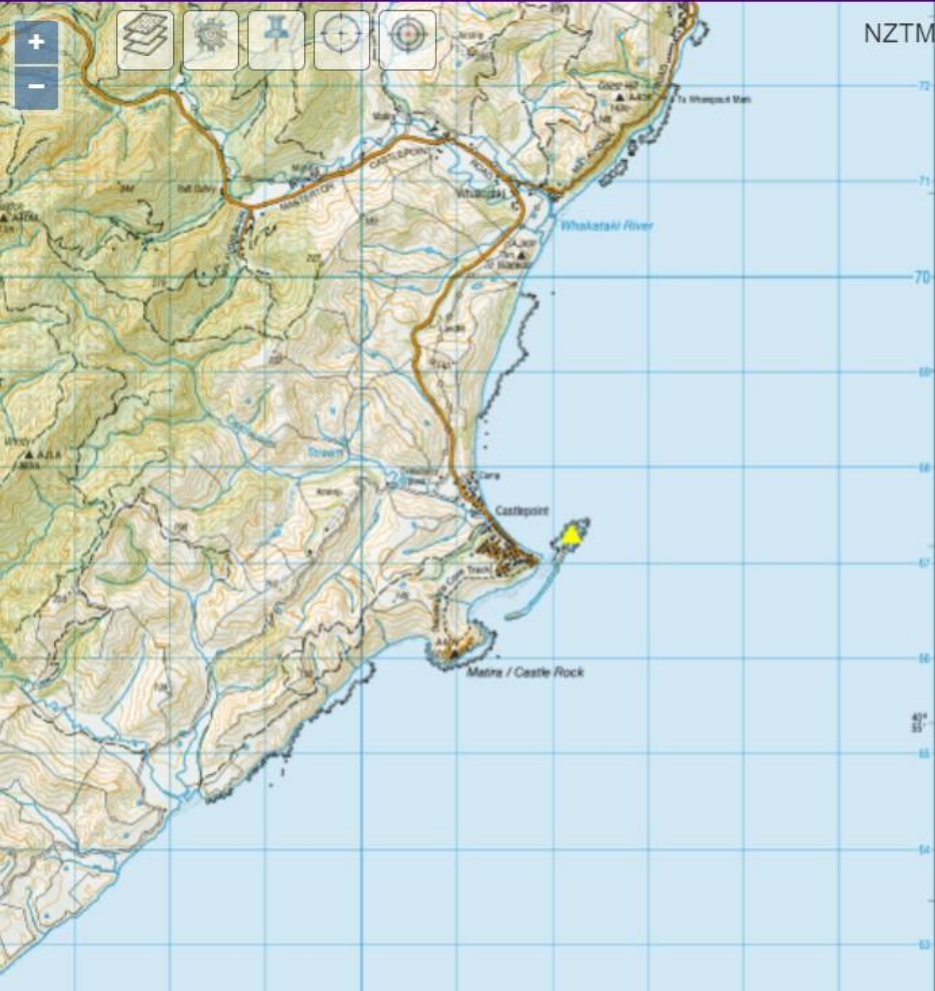
# On the Air

 ZL ON THE AIR

...OnTheAir   Info ▾   Places ▾   Results ▾   My Logs   Spots   Alerts   ZL2JML ▾

Home --> Places --> Lighthouse

Download   Larger Map   Smaller Map   Back



NZTM2000:


← Previous **1** 2 3 Next →

Type:

Find:

Include ZLOTA only: ☒

Your search returned 101 results.

Type	ID	Name	Reg	Related	Description	 Active?
Lighthouse	ZLB/001	Ackers Point	SL		Land based lighthouse	<input checked="" type="checkbox"/>
Lighthouse	ZLB/002	Akaroa Head	CB		Land based lighthouse	<input checked="" type="checkbox"/>
Lighthouse	ZLB/003	Akaroa (historic)	CB		Land based lighthouse (historic)	<input checked="" type="checkbox"/>
Lighthouse	ZLB/004	Baring Head	WL		Land based lighthouse	<input checked="" type="checkbox"/>
Lighthouse	ZLB/100	Bean Rocks	AK		Sea based lighthouse	<input checked="" type="checkbox"/>
Lighthouse	ZLB/005	Black Head	HB		Land based light/beacon	<input checked="" type="checkbox"/>
Lighthouse	ZLB/006	Bream Head	NL		Land based lighthouse	<input checked="" type="checkbox"/>

<https://ontheair.nz/>



# Alerts and Spots

ZL2STR alerted for 2023-03-09 11:00 (UTC) a



admin@ontheair.nz

To wcrawlley@xtra.co.nz



map.jpg

55 KB ▾

Hello ZL2FE

=====

ZL2STR alerted: going portable

UTC: 2023-03-09 11:00

NZT: 2023-03-10 00:00

Location: Southern Reservoir [ZLL/1036] {RE54fc}

Posted by: ZL2STR

=====

ZL3RIK spotted on 7.000 - Other



admin@ontheair.nz

To wcrawlley@xtra.co.nz

Hello ZL2FE

=====

ZL3RIK spotted portable

UTC: 2023-03-11 01:45

NZT: 2023-03-11 14:45

Location: Aoraki/Mount Cook National Park [ZL-0040 ] {RE56dj}

Frequency: 7.000 - Other

Posted by: ZL3RIK

=====

Now qrt. Thanks very much chasers/ spotters

=====



# My Logs – Add Log

## Your Details:

Callsign

ZL2JML



Date:

18/04/2023



QRP?

☐

Timezone:

Pacific/Auckland



Power:

Portable?

☐

Description

Add Place



Save my details

Id	Time	Callsign	QRP?	Portable?	Mode	Freq (MHz)	Name	Location	RST Sent	RST Rec'd
----	------	----------	------	-----------	------	------------	------	----------	----------	-----------



# My Logs - Tab

	Callsign	Date	Location	QRP?	Portable?	Contacts
<a href="#">Edit</a> <a href="#">View</a>	ZL2JML	2023-04-16	<a href="#">[ZLP/MW-0246]</a> Himatangi Bush Scientific Reserve	no	Yes	3
<a href="#">Edit</a> <a href="#">View</a>	ZL2JML	2023-04-16	<a href="#">[ZLL/0174]</a> Karere Lagoon	no	Yes	6
<a href="#">Edit</a> <a href="#">View</a>	ZL2FE	2023-03-12	<a href="#">[ZLL/0688]</a> Lake Rotorua/Te Rotorua nui ā Kahumatamomoe	no	Yes	2
<a href="#">Edit</a> <a href="#">View</a>	ZL2FE	2023-03-04	<a href="#">[ZLP/WK-0348]</a> Tauhara Mountain Scenic Reserve	Yes	Yes	6
<a href="#">Edit</a> <a href="#">View</a>	ZL2FE	2023-03-02	<a href="#">[ZLP/WK-0590]</a> Conservation Area - Pirongia (Corcoran Road)	Yes	Yes	5
<a href="#">Edit</a> <a href="#">View</a>	ZL2FE	2023-03-01	<a href="#">[ZLL/0688]</a> Lake Rotorua/Te Rotorua nui ā Kahumatamomoe	no	Yes	3
<a href="#">Edit</a>	ZL2FE	2023-02-	<a href="#">[ZLP/BP-0073]</a> Whakarewarewa State Forest Park <a href="#">[ZLFE-00741]</a> Whakarewarewa State Forest Park	Y	Y	4



# My Logs - Tab

ZL ... On The Air								
← Previous 1 2 3 4 5 6 7 8 9 ... 49 50 Next →								
Bagged v			Activated v				Chased v	
Position	Callsign	Park v	Hut v	Island v	Lake v	Lighthouse v	P2P v	QRP v
1	ZL3RIK	270	11	12	204	2	262	55
2	ZL2STR	246	19	17	195	1	403	148
3	ZL3QR	158	6	5	178	2	1	0
4	ZL4LO	184	13	8	138	0	153	62
5	ZL1BQD	336	9	10	121	0	500	86
6	ZL3OY	91	3	2	119	1	0	2
7	ZL3OV	66	1	0	117	0	0	0
8	ZL2CX	47	1	0	107	0	0	0
9	ZL4NVW	234	118	15	95	0	970	172
10	ZL3MR	146	8	4	83	0	214	40



# Websites

## Websites

- <https://www.sotadata.org.uk/en/>
- <https://sota-shop.co.uk/>
- <https://www.sotabeams.co.uk/>
- <https://sotl.as/map> (SOTA Atlas)
- <https://sotawatch.sota.org.uk/en/>
- <https://ontheair.nz> (email alerts/spots)
- <http://www.sota.org.uk>
- <http://zl-sota.org> (go on mail list)
- <https://www.nzart.org.nz/activities/sota>

## Facebook

- Parks on the air POTA
- (sota) Summits on the air
- ZL SOTA and other /P





# Frequencies

Band	Mode	Preferred Frequency (MHz)	Alternate Frequency (MHz)
23cm	FM	1294.000	1294.025
23cm	SSB	1296.200	1296.150
70cm	SSB	432.200	432.150
70cm	FM	439.000	
2m	SSB	144.200	144.150
2m	FM	146.500	146.525
6m	SSB	50.160	52.200
6m	FM	52.525	52.530
10m	SSB	28.480	28.490
15m	SSB	21.300	
20m	SSB	14.310	14.315, 14.320, 14.325
40m	SSB	7.090	7.080, 7.085*, 7.095, 7.100 else spin the VFO for a clear frequency
80m	SSB	3.620	3.625



# What's Next?

## **Saturday Get together**

- Equipment – Radio's, Antennas, Battery Systems,
- Rules
- Computer Applications
- Practical Activation (1 Lake and 1 Park)

## **Further Possibilities**

- Building your own antenna
- SOTA Activation



## The Rules

1 - Contacts and awards belong to the operator, not the callsign. So if you have held multiple personal callsigns, then all resulting contacts are combined (see additional callsigns in your profile to set this up - coming soon!). *The Exception is for club calls or shared special-event calls. Contacts made using non-personal callsigns count towards the total for that club or event, not to your personal tally*

2 - A single contact either from or to a station operating from or adjacent to (within 100m of, or at the camping area of) a backcountry hut is all it takes to 'bag' that hut and add it to your tally.

3 - A single contact either from or to a conservation area is all it takes to 'bag' that park and add it to your tally.

4 - A single contact either from (i.e. on the ground on, within the inter-tidal zone of, or on a craft tied to a mooring, wharf, jetty, or anchorage adjacent to) the island. For islands linked to the mainland at low tide, the island's intertidal zone can be considered to start at the half-way point between the mainland and island high-tide mark.

**5 - Two** contacts from within **500m** of a lake is all it takes to 'bag' that lake and add it to your tally. Chasers require just one contact.

6 - You will receive activator points for activating a location once per UTC calendar **year**. Reactivating it within the year is a valid activation but will not add to your points.

7 - You will receive chaser points for chasing a location once per UTC calendar **day**. Contacting another operator at the same location on the same day is a valid contact, but will not add to your chaser points.



## The Rules – continued

- 8 - The first person to bag a hut, park or island gets bragging rights for having activated that location.
- 9 - Log your contact to/from a hut, park or island recording (at minimum): time, date, frequency, mode, both callsigns, location of each activating party, and both signal reports.
- 10 -The competition is open-ended and has no closing date.
- 11 - Historic (pre 2020) contacts can be included
- 12 - Huts must be either DOC or club huts or off-grid, back country private huts to qualify.
- 13 - Islands and Lakes must be in the NZ Geographic Placenames Database from LINZ to qualify.
- 14 - Parks must either be in the Protected Areas database from LINZ (DOC, local council parks) or listed as regional parks by a regional council.
- 15 - Parks under 10ha are excluded from the contest
- 16 - Parks that are 'Marginal strips' (aka Queen's chain riverbank reserves) and 'Local Purpose Reserves' (such as gravel pits, community halls, etc) are excluded from the contest
- 17 - QRP or QRO - all welcome. It's your call how much radio gear you wish to lug into the backcountry!



# NZART Conference

## Main Program - Saturday

0900	Registrations / Opening
0930	Morning Tea
1000	NZART AGM
1200	Lunch
1300	NZART AGM
1500	Afternoon Tea
1530	AREC Annual Forum
1830	Drinks
1900	Dinner



# NZART Conference

## Main Program - Sunday

0830	WARO	SPAM AGM
0915	KiwiSAT	OTC
1000	Morning Tea	
1030	NZART Centennial	Ham during / After TC Gabrielle ZL2DW ZL2BJA
1115	Grotating ZL3CK	Transpower slot / Unison Slot / TBC
1200	Lunch	
1300	National System Trustees	SOTA
1345	NS Public Forum	Distributing Electricity in a storm
1430	Klondyke Presentation	Covid 19 - An Engineering Response - ZL2JML
1515	Afternoon Tea	
1545	Dish Antennas	Amateur Civil Emergency Response
1630	Receiving Weather Balloons ZL1AOX	Amateur Civil Emergency Response
1715	Drinks	
1900	Dinner	



# NZART Conference

## Alternative Program

### Saturday morning –

- Morning tea at venue then visit the Herb Farm
- Lunch will be at the attached café.

### In the afternoon

- Visit the Catholic Cathedral of the Holy Spirit – beautiful stained glass and interior.
- Then to the Victoria Esplanade Gardens -Central Energy Trust Wildbase Recovery Centre,
- Peter Black Conservatory (hot house garden), aviaries, 2.2 km miniature railway you might like to ride, and afternoon tea at the cafe.

### Sunday Morning

- Morning tea at the conference venue
- Visit to the Te Manawa Museum with an optional visit to the Rugby Museum next door.
- Head to Foxton, a small Dutch community, where we will visit to the quilting shop, have a tour of the Flax Stripping Museum, visit the de Molen working windmill
- Options to visit the museum and art gallery detailing early Foxton.
- We will have lunch at Foxton and afternoon tea at Foxton Beach.



# NZART Conference

- Full Program - \$250
- Full Alternative Program - \$250
- AGM – Free
- Saturday Program - \$60 (daytime meals included)
- Sunday Program - \$60 (daytime meals included)
- Saturday Dinner - \$65
- Sunday Dinner - \$65
- Application by 19 May after that date late fee of \$50